



Engagement

Presentation Developed by Jeff Berkes



Engagement

Presentation Developed by Jeff Berckes






Stakeholders



Engagement

Presentation Developed by Jeff Berckes






303(d)

TMDL

Clean Water Act

Water Quality Standards

Monitoring



NPDES

319

Clean Water Act



State

- Fisheries
- Wildlife
- Lakes Restoration
- Forestry
- Agriculture

Partners

State



Fisheries
Wildlife
Lakes Restoration
Forestry
Agriculture

Partners

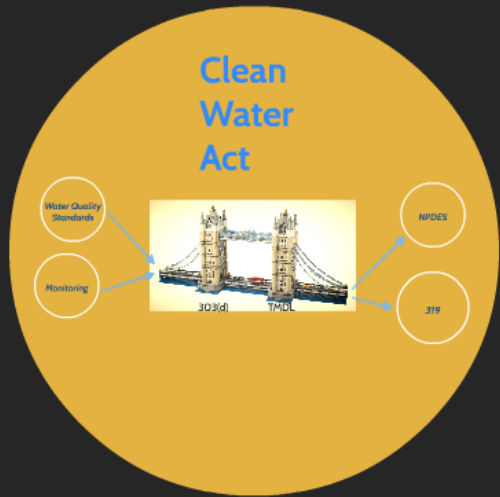
Clean Water Act



State

- Fisheries
- Wildlife
- Lakes Restoration
- Forestry
- Agriculture

Partners



State

Fisheries
Wildlife
Lakes Restoration
Forestry
Agriculture

Partners




Federal

EPA
NRCS
US FWS
US Forestry

Partners



Federal



EPA
NRCS
US FWS
US Forestry

Partners

Clean Water Act

Water Quality Standards
Monitoring



NPDES
319

State

Fisheries
Wildlife
Lakes Restoration
Forestry
Agriculture

Partners

Federal

EPA
NRCS
US FWS
US Forestry

Partners

Clean Water Act



State

- Fisheries
- Wildlife
- Lakes Restoration
- Forestry
- Agriculture

Partners

Federal

- EPA
- NRCS
- US FWS
- US Forestry

Partners

Stakeholders

- "Aggies"
- "Greenies"
- Business & Industry
- Watershed Groups

Stakeholders

"Aggies"
"Greenies"
Business & Industry
Watershed Groups

Clean Water Act



State

- Fisheries
- Wildlife
- Lakes Restoration
- Forestry
- Agriculture

Partners

Federal

- EPA
- NRCS
- US FWS
- US Forestry

Partners

Stakeholders

- "Aggies"
- "Greenies"
- Business & Industry
- Watershed Groups



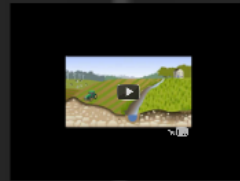
State
Partners

Federal
Partners

Stakeholders

General
Public

General



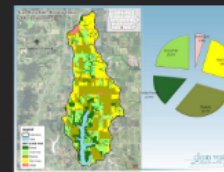
What are we up against?



Public



What are we up against?

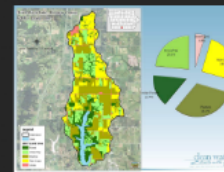




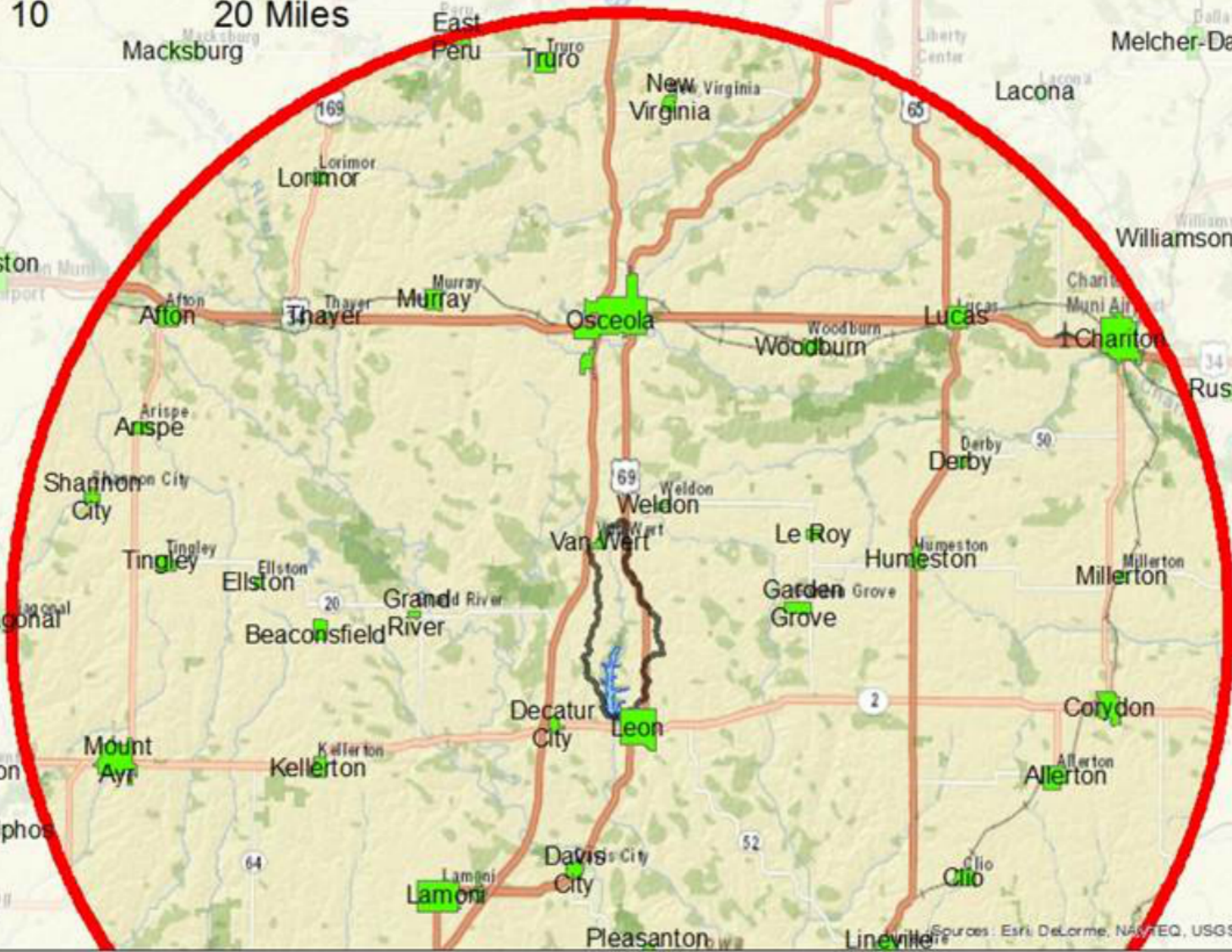
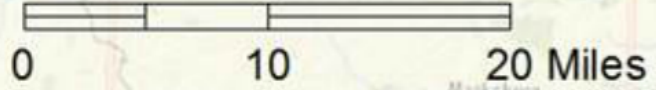
YouTube



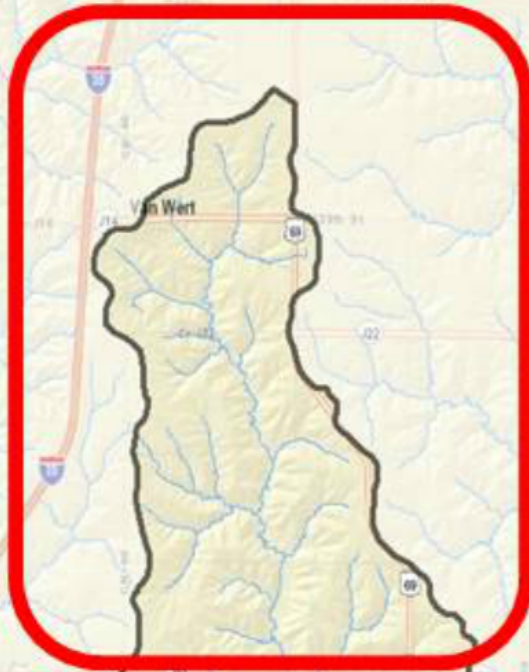
What are we up against?



Little River Lake - Decatur County Vicinity Map



Little River Lake - Decatur County Watershed Location



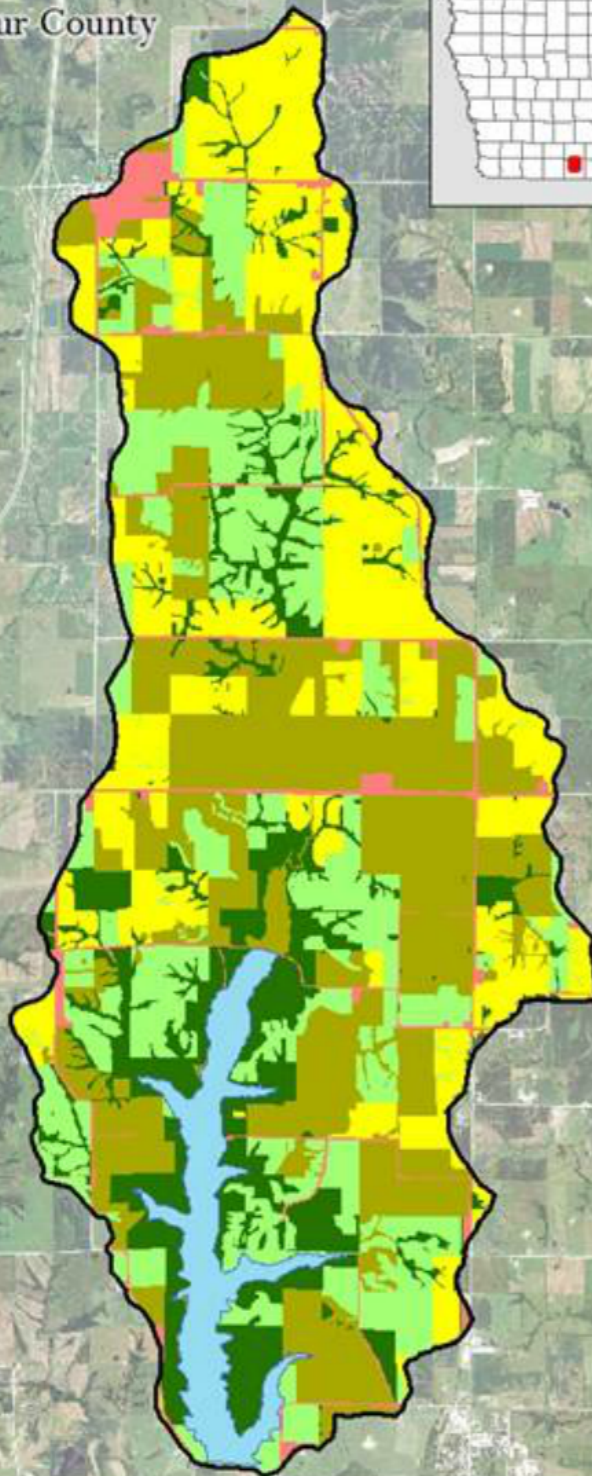
- Watershed area = 12,405 acres
- 2 major drainage areas
- Fairly even mix of grassland, pasture, and row crops



Map 8/24/2012, CS0 8/22/2012

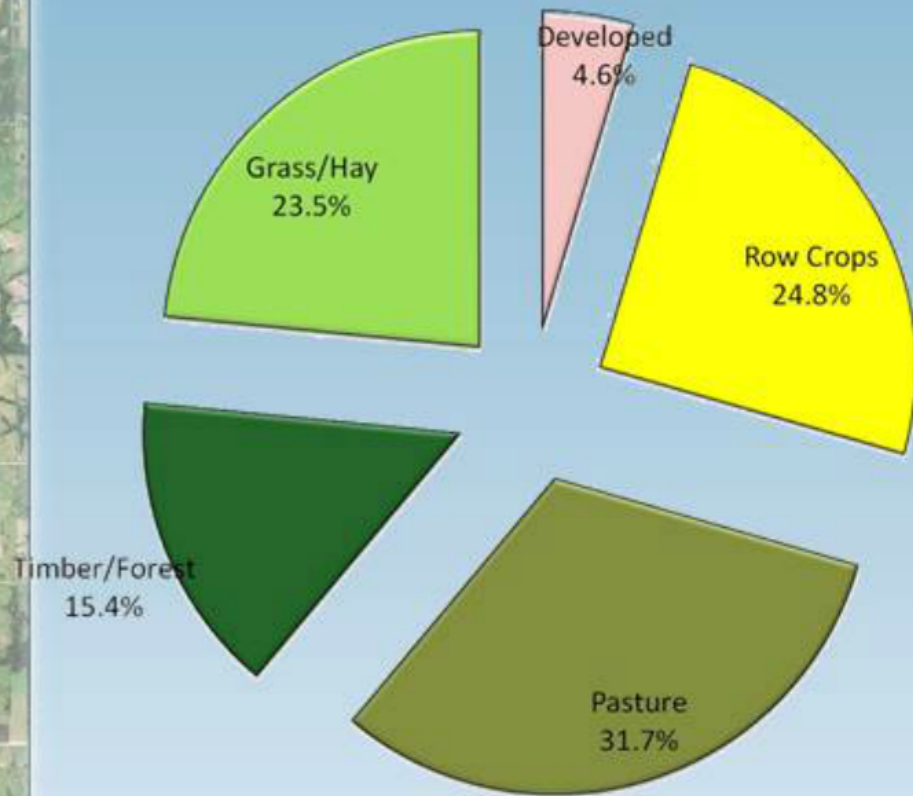
Sources: Esri, DeLorme, NAVTEQ, USGS, NRCAN, METI, IPC, TomTom

Little River Lake - Decatur County 2007 Land Use

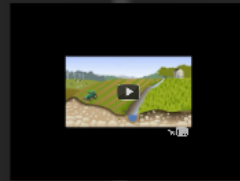


Legend

- Watershed
- Lake
- 2007 Land Use**
- Forest
- Grass/Hay
- Pasture
- Row Crops
- Developed



General



What are we up against?



Public



State



Partners

Federal



Partners

Stakeholders



General



Public

Engagement

Presentation Developed by Jeff Berckes

